












Trail Entrances, Directions, Parking, and Conditions

This chart provides directions to the trail entrances, parking information, and trail conditions.

Entrance Location	Parking:	Entrance to the trail:	Trail Condition:
<p>Franklin - Trail Head - Grove Street</p> <p>The trail head in Franklin is located on Grove Street approximately $\frac{1}{4}$ of a mile north of Washington Street and 2 miles south of Route 140.</p>	<p>There is a paved parking lot on the east side of Grove Street that will accommodate approximately 10 cars. A Southern New England Trunkline Trail sign marks the entrance to the lot.</p> <div style="display: flex; flex-direction: column; align-items: center;">   </div>	<p>The trail entrance is across Grove Street where a kiosk and benches can be seen.</p> <div style="text-align: center;">  </div>	<p>The trail can be followed from this entrance to the Blackstone town line. It is open for hiking, fat tire bicycles and has a very rough surface rutted with dirt moguls with water in some spots.</p> <p>There is a dangerous crossing at Prospect Street where the trail user must hike up the hill to Prospect Street, cross the road, and hike down to continue the trail to Bellingham.</p> <p>At this time, we do not recommend using the Center Street - Fox Run Road to Blackstone Line portion of the trail as major repairs and upgrades are needed.</p>

Entrance Location	Parking:	Entrance to the trail:	Trail Condition:
<p>Bellingham - Lake Street</p> <p>The trail entrance is located on Lake Street approximately 1.25 miles north from Pulaski Boulevard and 0.19 miles from Cross Street. There are two entrances - one on the east side of Lake Street and one on the west side of Lake Street.</p>	<p>There is an unpaved parking lot on the east side of Lake Street that will accommodate approximately 5-6 cars. Signs mark the parking spaces.</p> 	<p>The trail entrances can be located by looking for the large boulders that currently line the entrances.</p> <p>East Entrance:</p>  <p>West Entrance:</p> 	<p>Heading east, the trail can be followed from this entrance to Grove Street in Franklin. It is open for hiking, fat tire bicycling, and has a very rough surface rutted with dirt moguls with water in some spots.</p> <p>Heading west, the trail can be followed from this entrance to Center Street and also to the Center Street - Fox Run Road entrance.</p>

Entrance Location	Parking:	Entrance to the trail:	Trail Condition:
<p>Bellingham - Center Street</p> <p>The trail entrance is located on the east side of Center Street approximately 3/4 of a mile north from Pulaski Boulevard and almost 1.0 mile from South Main Street.</p>	<p>There is a new parking lot on Center Street at the corner of Center and Fox Run Road. It is directly across the street from the Center Street trail entrance.</p>  	<p>The trail entrance is directly across the street from the parking lot. Follow the crosswalk to the trail entrance.</p> 	<p>Heading east, the trail can be followed from this entrance to Grove Street in Franklin. It is open for hiking, fat tire bicycling, and has a very rough surface rutted with dirt moguls with water in some spots.</p> <p>There is a dangerous crossing at Prospect Street where the trail user must hike up the hill to Prospect Street, cross the road, and hike down to continue the trail to Franklin. The trail ends at the kiosk at Grove Street in Franklin.</p> <p>To head west, you must cross Center Street again and walk down Fox Run Road to the cul-de-sac. See Bellingham - Fox Run Rd off Center Street.</p>

Entrance Location	Parking:	Entrance to the trail:	Trail Condition:
<p>Bellingham - Fox Run Rd off Center Street</p> <p>The trail entrance is located on the east end of Fox Run Road.</p>	<p>There is a sign marking the trail parking at the east end of Fox Run Road in the small cul-de-sac.</p> 	<p>Enter the trail at the end of the cul-de-sac.</p> 	<p>Heading west, the trail can be followed from this entrance to the Blackstone town line. This section of the trail has a very rough surface rutted with dirt moguls with water in some spots. At this time, we do not recommend using this portion of the trail as major repairs and upgrades are needed.</p> <p>To head east, you must walk to the end of Fox Run Road and cross Center Street. See Bellingham - Center Street.</p>



Lake Street
Entrances and Parking

Center Street and Fox Run Road
Entrances and Parking

SNETT entrances are located on Lake Street, Center Street and Fox Run Road near Center Street.