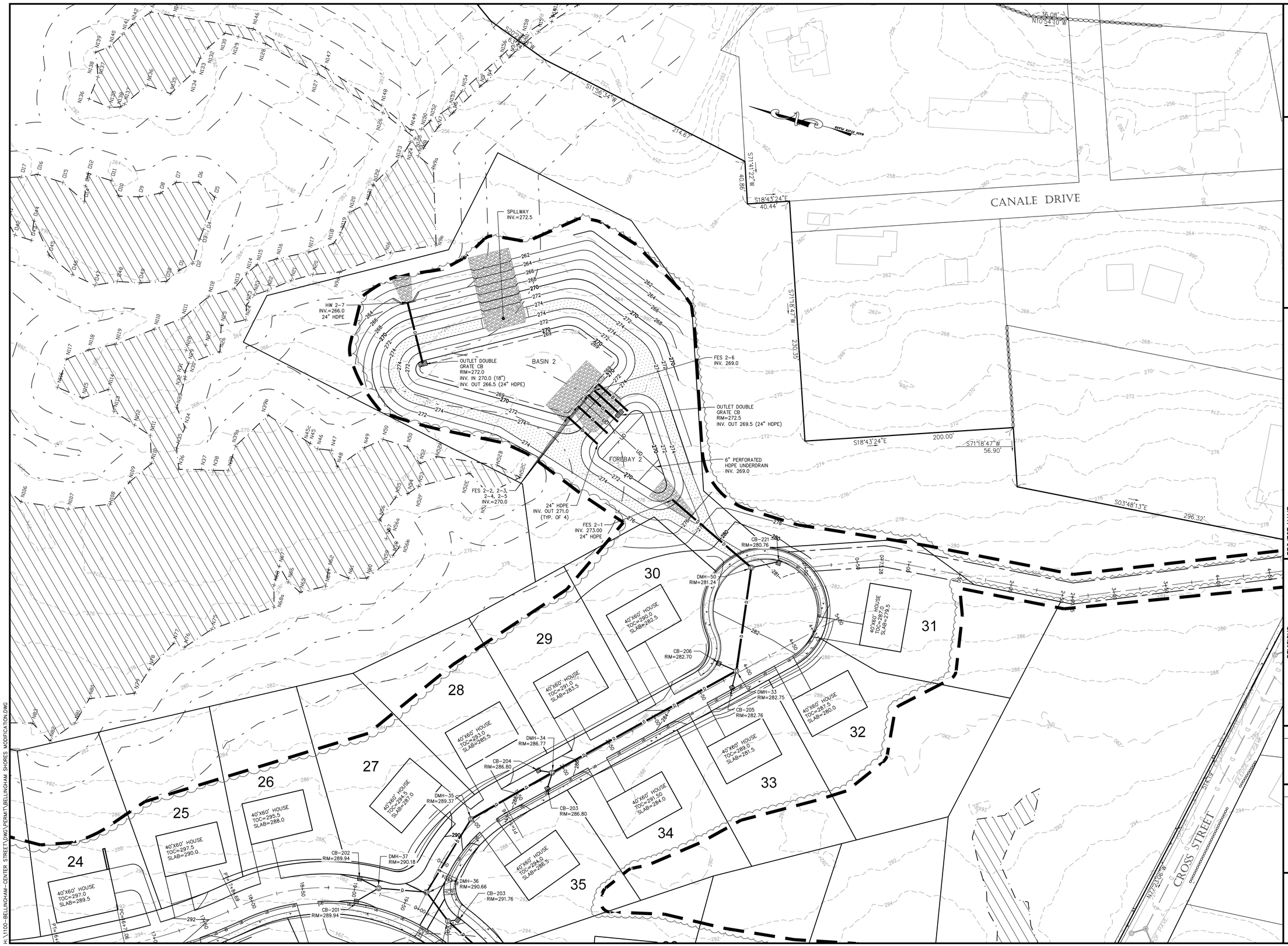
CANALE DRIVE
CROSS STREET
BASIN 2
FOREBAY 2
SPILLWAY INV.=272.5
HW 2-7 INV.=266.0 24" HDPE
OUTLET DOUBLE GRATE CB RIM=272.0 INV. IN 270.0 (18") INV. OUT 266.5 (24" HDPE)
FES 2-6 INV. 269.0
OUTLET DOUBLE GRATE CB RIM=272.5 INV. OUT 269.5 (24" HDPE)
6" PERFORATED HDPE UNDERDRAIN INV. 269.0
24" HDPE INV. OUT 271.0 (TYP. OF 4)
FES 2-1 INV. 273.00 24" HDPE
FES 2-2, 2-3, 2-4, 2-5 INV.=270.0
CB-221 RIM=280.76
DMH-50 RIM=281.24
CB-206 RIM=282.70
DMH-33 RIM=282.75
CB-205 RIM=282.76
DMH-34 RIM=286.77
CB-204 RIM=286.80
CB-203 RIM=286.80
DMH-35 RIM=289.37
CB-202 RIM=289.94
DMH-37 RIM=290.18
DMH-36 RIM=290.66
CB-203 RIM=291.76
CB-201 RIM=289.94
40'X60' HOUSE TOC=290.0 SLAB=282.5
40'X60' HOUSE TOC=291.0 SLAB=283.5
40'X60' HOUSE TOC=293.0 SLAB=285.5
40'X60' HOUSE TOC=294.5 SLAB=287.0
40'X60' HOUSE TOC=295.5 SLAB=288.0
40'X60' HOUSE TOC=297.5 SLAB=290.0
40'X60' HOUSE TOC=297.0 SLAB=289.5
40'X60' HOUSE TOC=279.5 SLAB=273.5
40'X60' HOUSE TOC=287.5 SLAB=280.0
40'X60' HOUSE TOC=289.0 SLAB=281.5
40'X60' HOUSE TOC=291.50 SLAB=284.0
40'X60' HOUSE TOC=294.0 SLAB=286.5
24
25
26
27
28
29
30
31
32
33
34
35
S11°36'34"W
214.67'
S71°14'22"W
40.98'
S18°43'24"E
40.44'
S71°18'47"W
230.05'
S18°43'24"E
200.00'
S71°18'47"W
56.90'
S03°48'13"E
296.32'
N10°54'10"W
36.08'
N07°23'06"W
51.19'
PI=1+88.68
PT=2+06.71
PC=6+71.06
PT=18+00
PC=19+00
PT=19+50
PC=20+00
PT=21+00
PC=21+50
PT=22+00
PC=22+50
PT=23+00
PC=23+50
PT=24+00
PC=24+50
PT=25+00
PC=25+50
PT=26+00
PC=26+50
PT=27+00
PC=27+50
PT=28+00
PC=28+50
PT=29+00
PC=29+50
PT=30+00
PC=30+50
PT=31+00
PC=31+50
PT=32+00
PC=32+50
PT=33+00
PC=33+50
PT=34+00
PC=34+50
PT=35+00
PC=35+50
PT=36+00
PC=36+50
PT=37+00
PC=37+50
PT=38+00
PC=38+50
PT=39+00
PC=39+50
PT=40+00
PC=40+50

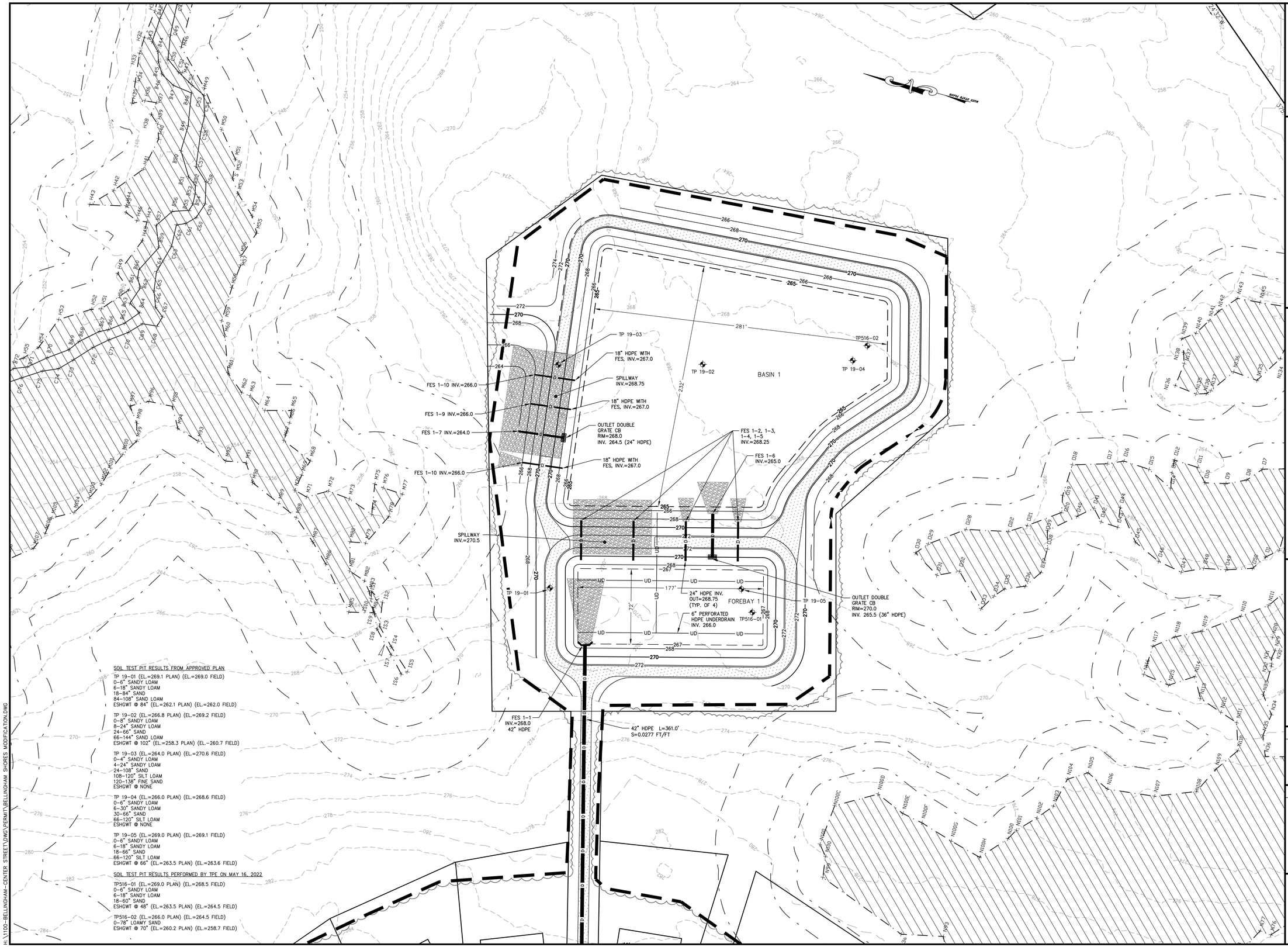

SOIL TEST PIT RESULTS FROM APPROVED PLAN

TP 19-01 (EL.=269.1 PLAN) (EL.=269.0 FIELD)
0-6" SANDY LOAM
6-18" SANDY LOAM
18-84" SAND
84-108" SAND LOAM
ESHGWT @ 84" (EL.=262.1 PLAN) (EL.=262.0 FIELD)

TP 19-02 (EL.=266.8 PLAN) (EL.=269.2 FIELD)
0-8" SANDY LOAM
8-24" SANDY LOAM
24-66" SAND
66-144" SAND LOAM
ESHGWT @ 102" (EL.=258.3 PLAN) (EL.-260.7 FIELD)

TP 19-03 (EL.=264.0 PLAN) (EL.=270.6 FIELD)
0-4" SANDY LOAM
4-24" SANDY LOAM
24-108" SAND
108-120" SILT LOAM
120-138" FINE SAND
ESHGWT @ NONE

TP 19-04 (EL.=266.0 PLAN) (EL.=268.6 FIELD)
0-8" SANDY LOAM
6-30" SANDY LOAM
30-66" SAND
66-120" SILT LOAM
ESHGWT @ NONE

TP 19-05 (EL.=269.0 PLAN) (EL.=269.1 FIELD)
0-6" SANDY LOAM
6-18" SANDY LOAM
18-66" SAND
66-120" SILT LOAM
ESHGWT @ 66" (EL.=263.5 PLAN) (EL.=263.6 FIELD)

SOIL TEST PIT RESULTS PERFORMED BY TPE ON MAY 16, 2022

TP516-01 (EL.=269.0 PLAN) (EL.=268.5 FIELD)
0-6" SANDY LOAM
6-18" SANDY LOAM
18-60" SAND
ESHGWT @ 48" (EL.=263.5 PLAN) (EL.=264.5 FIELD)

TP516-02 (EL.=266.0 PLAN) (EL.=264.5 FIELD)
0-78" LOAMY SAND
ESHGWT @ 70" (EL.=260.2 PLAN) (EL.=258.7 FIELD)

H:\1100-BELLINGHAM-CENTER STREET\DWG\PERMIT\BELLINGHAM SHORES MODIFICATION.DWG

TURNING POINT ENGINEERING
CIVIL SITE DESIGN
P.O. Box 757 • Sutton, MA 01590
P:(508) 381-1515 F:(508) 647-0189
www.tpecivildesign.com

PROJECT NAME

BELLINGHAM SHORES

MAJOR RESIDENTIAL DEVELOPMENT & DEFINITIVE SUBDIVISION

BELLINGHAM, MASSACHUSETTS

PREPARED FOR

Eastland

Eastland Partners, Inc.
987 Millbury Street
Worcester, MA 01607

REVISIONS

REV.	DATE	DESCRIPTION
1	4/28/22	PER BSC & DPW REVIEW COMMENTS

PROJECT NO.	TPE-1100
DESIGNED BY	TRB
CHECKED BY	SJO
DATE	FEBRUARY 15, 2022
CAD FILE	H:\1100-WORKING.dwg
PLAN NO.	L-295

GRAPHIC SCALE

40 0 20 40 80

(IN FEET)
1 inch = 40 feet

SHEET TITLE

GRADING, DRAINAGE AND EROSION CONTROL PLAN

COMMONWEALTH OF MASSACHUSETTS
RICHARD M. MAINVILLE
CIVIL
No. 28323
REGISTERED PROFESSIONAL ENGINEER
5/18/22

SHEET NO.

C-3.6

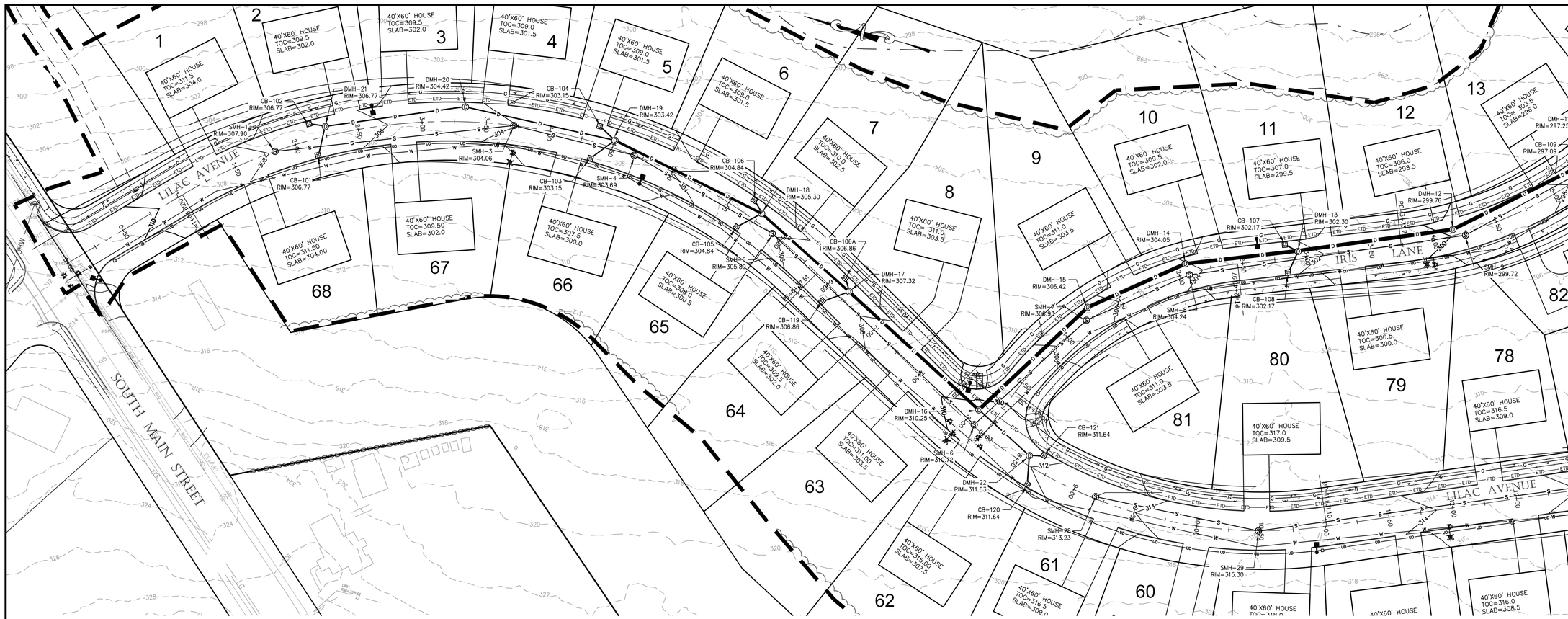

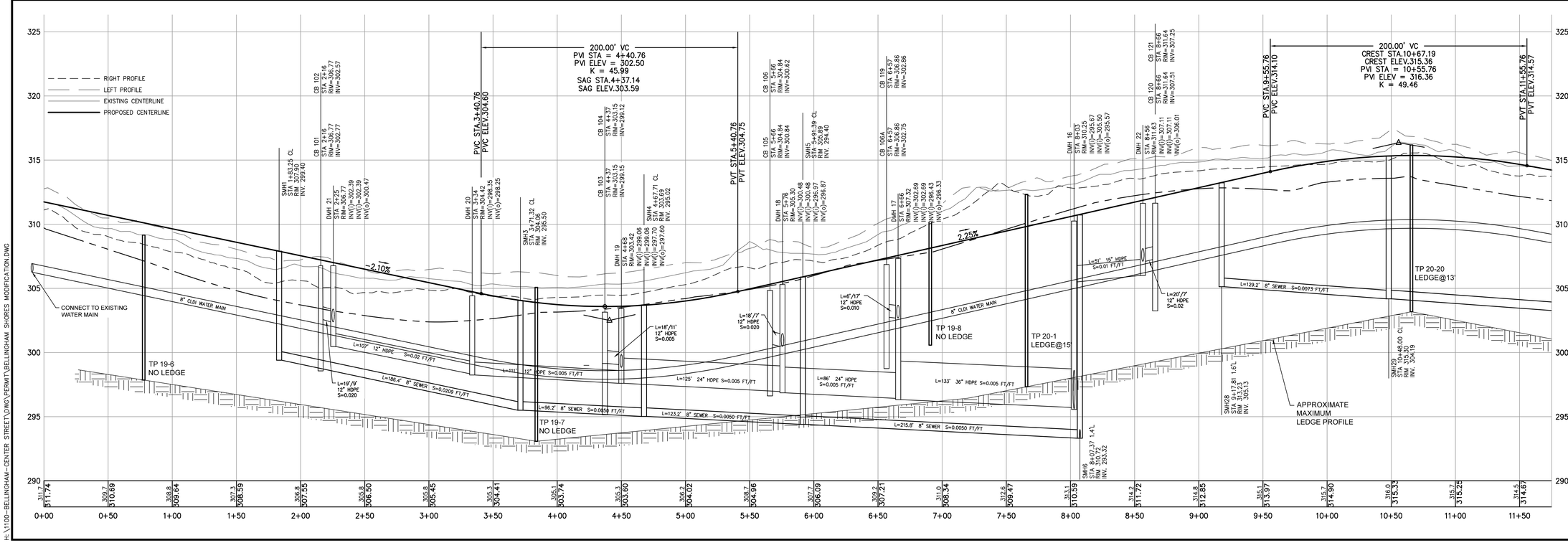

TURNING POINT ENGINEERING
CIVIL SITE DESIGN
P.O. Box 757 • Sutton, MA 01590
P:(508) 381-1515 F:(508) 647-0189
www.tpecivildesign.com

PROJECT NAME

BELLINGHAM SHORES

MAJOR RESIDENTIAL DEVELOPMENT & DEFINITIVE SUBDIVISION

BELLINGHAM, MASSACHUSETTS

PREPARED FOR

Eastland

Eastland Partners, Inc.
997 Military Street
Worcester, MA 01607

REVISIONS

REV.	DATE	DESCRIPTION
1	4/28/22	PER BSC & DPW REVIEW COMMENTS

PROJECT NO.	TPE-1100
DESIGNED BY	TRB
CHECKED BY	SJO
DATE	FEBRUARY 15, 2022
CAD FILE	H:\1100-WORKING.dwg
PLAN NO.	L-295

GRAPHIC SCALE

40 0 20 40 80

(IN FEET)
Horizontal: 1 inch = 40 feet
Vertical: 1 inch = 4 feet

SHEET TITLE

LILAC AVENUE
PLAN & PROFILE
STA. 0+00 TO 11+75
SHEET 1 OF 9

COMMONWEALTH OF MASSACHUSETTS
RICHARD M. MAINVILLE
CIVIL
No. 28323
REGISTERED PROFESSIONAL ENGINEER
51822

SHEET NO.

C-4.1

H:\1100-BELLINGHAM-CENTER STREET\DWG\PERMIT\BELLINGHAM SHORES MODIFICATION.DWG

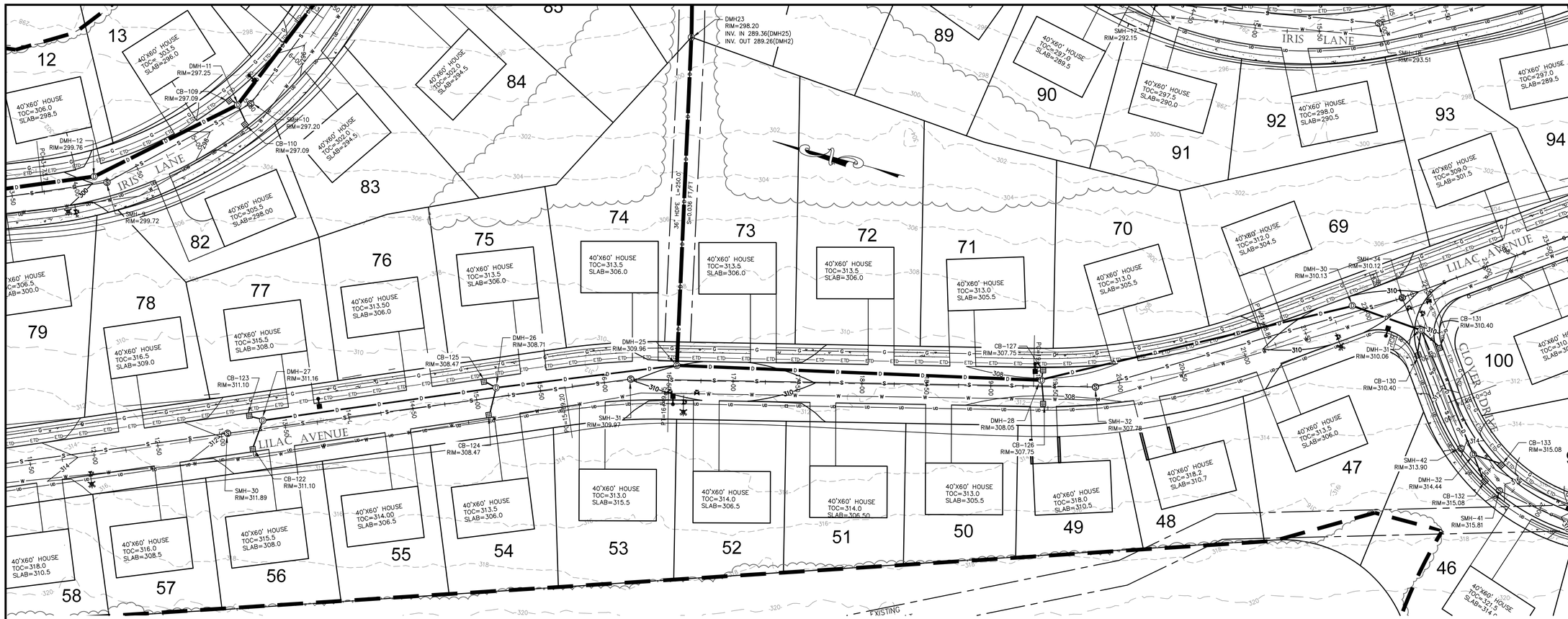

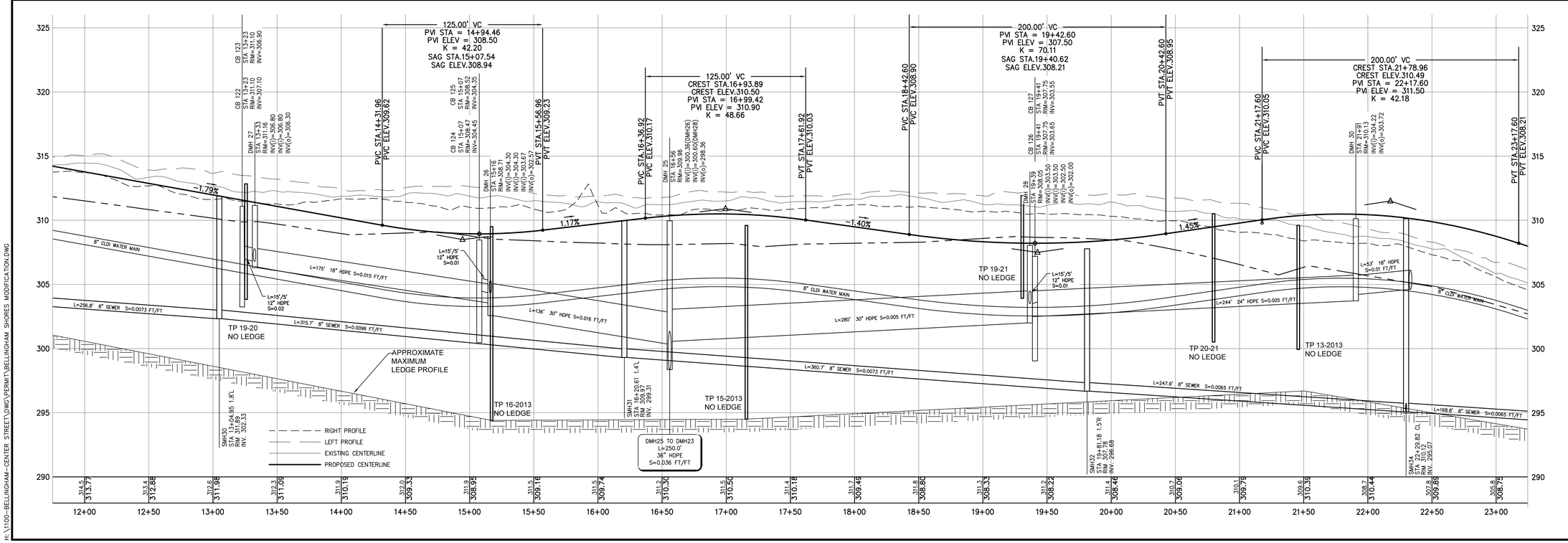

TURNING POINT ENGINEERING
CIVIL SITE DESIGN
P.O. Box 757 • Sutton, MA 01590
P:(508) 381-1515 F:(508) 647-0189
www.tpecivildesign.com

PROJECT NAME

BELLINGHAM SHORES

MAJOR RESIDENTIAL DEVELOPMENT & DEFINITIVE SUBDIVISION

BELLINGHAM, MASSACHUSETTS

PREPARED FOR

Eastland

Eastland Partners, Inc.
997 Military Street
Worcester, MA 01607

REVISIONS

REV.	DATE	DESCRIPTION
1	4/28/22	PER BSC & DPW REVIEW COMMENTS

PROJECT NO.	TPE-1100
DESIGNED BY	TRB
CHECKED BY	SJO
DATE	FEBRUARY 15, 2022
CAD FILE	H:\1100-WORKING.dwg
PLAN NO.	L-295

GRAPHIC SCALE

40 0 20 40 80

(IN FEET)
Horizontal: 1 inch = 40 feet
Vertical: 1 inch = 4 feet

SHEET TITLE

LILAC AVENUE
PLAN & PROFILE
STA. 11+75 TO 23+25

SHEET 2 OF 9

COMMONWEALTH OF MASSACHUSETTS
RICHARD M. MAINVILLE
CIVIL
No. 28323
REGISTERED PROFESSIONAL ENGINEER
5/18/22

SHEET NO.

C-4.2

H:\1100-BELLINGHAM-CENTER STREET\DWG\PERMIT\BELLINGHAM SHORES MODIFICATION.DWG

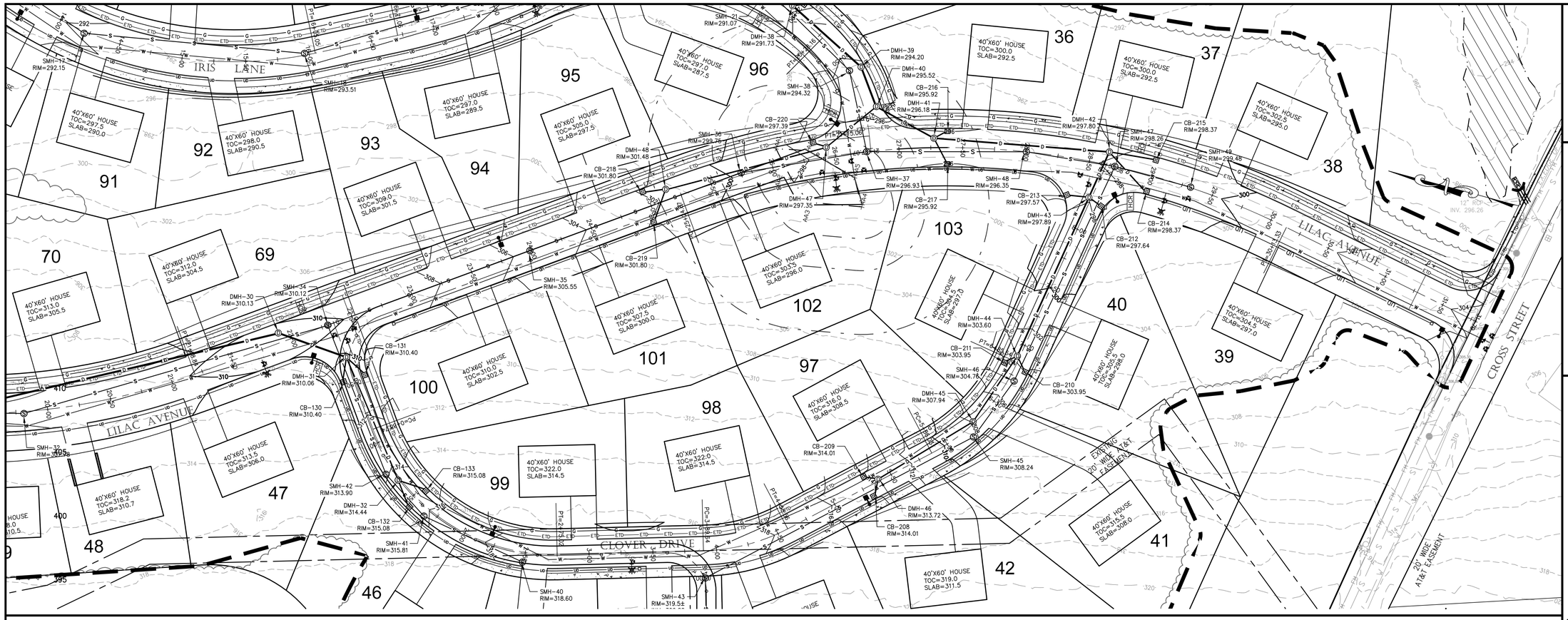

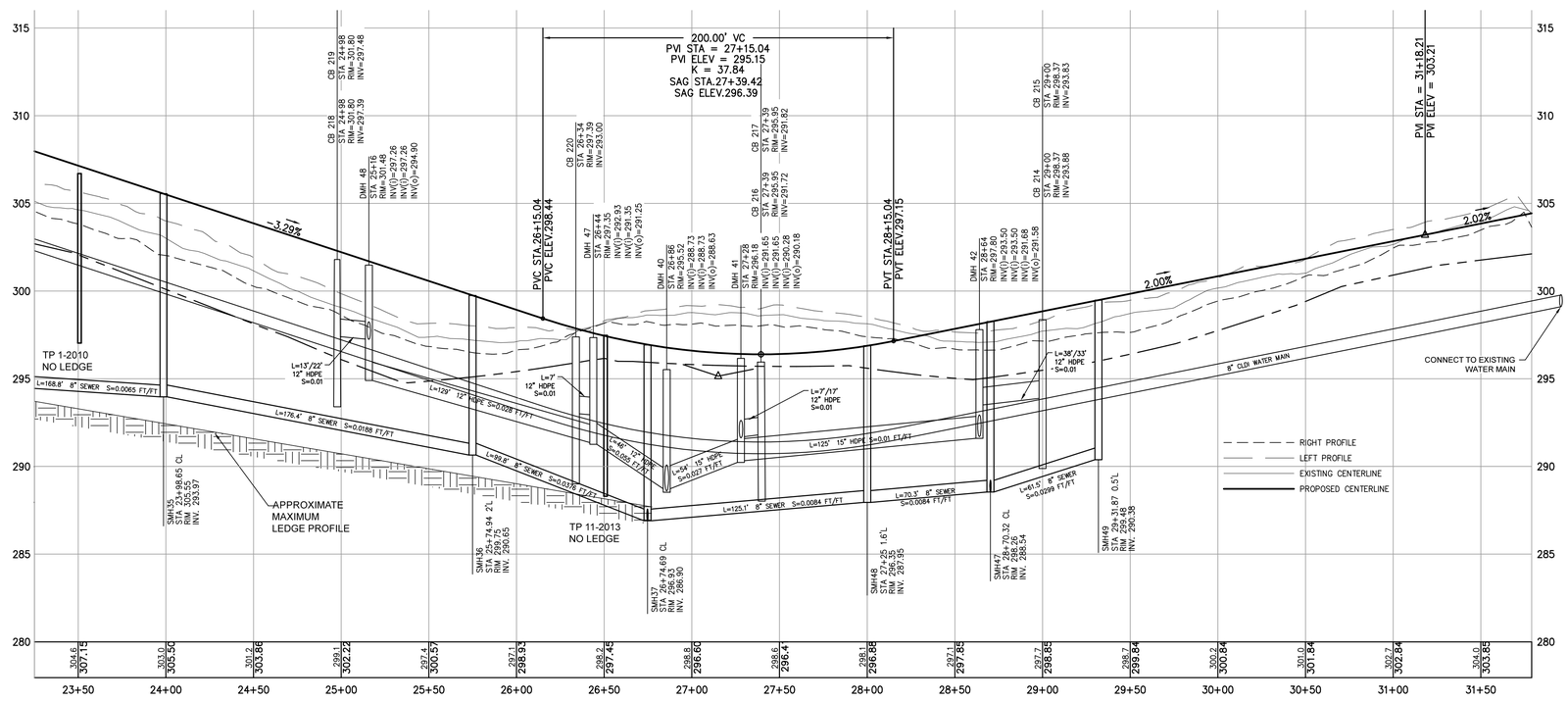

TURNING POINT ENGINEERING
CIVIL SITE DESIGN
P.O. Box 757 • Sutton, MA 01590
P:(508) 381-1515 F:(508) 647-0189
www.tpecivildesign.com

PROJECT NAME

BELLINGHAM SHORES

MAJOR RESIDENTIAL DEVELOPMENT & DEFINITIVE SUBDIVISION

BELLINGHAM, MASSACHUSETTS

PREPARED FOR

Eastland

Eastland Partners, Inc.
997 Millbury Street
Worcester, MA 01607

REVISIONS

REV.	DATE	DESCRIPTION
1	4/28/22	PER BSC & DPW REVIEW COMMENTS

PROJECT NO.	TPE-1100
DESIGNED BY	TRB
CHECKED BY	SJO
DATE	FEBRUARY 15, 2022
CAD FILE	H:\1100-WORKING.dwg
PLAN NO.	L-295

GRAPHIC SCALE

40 0 20 40 80

(IN FEET)
Horizontal: 1 inch = 40 feet
Vertical: 1 inch = 4 feet

SHEET TITLE

LILAC AVENUE
PLAN & PROFILE
STA. 23+25 TO 31+79

SHEET 3 OF 9

COMMONWEALTH OF MASSACHUSETTS
RICHARD M. MAINVILLE
CIVIL
No. 26323
REGISTERED PROFESSIONAL ENGINEER
51822

SHEET NO.

C-4.3

H:\1100-BELLINGHAM-CENTER STREET\DWG\PERMIT\BELLINGHAM SHORES MODIFICATION.DWG

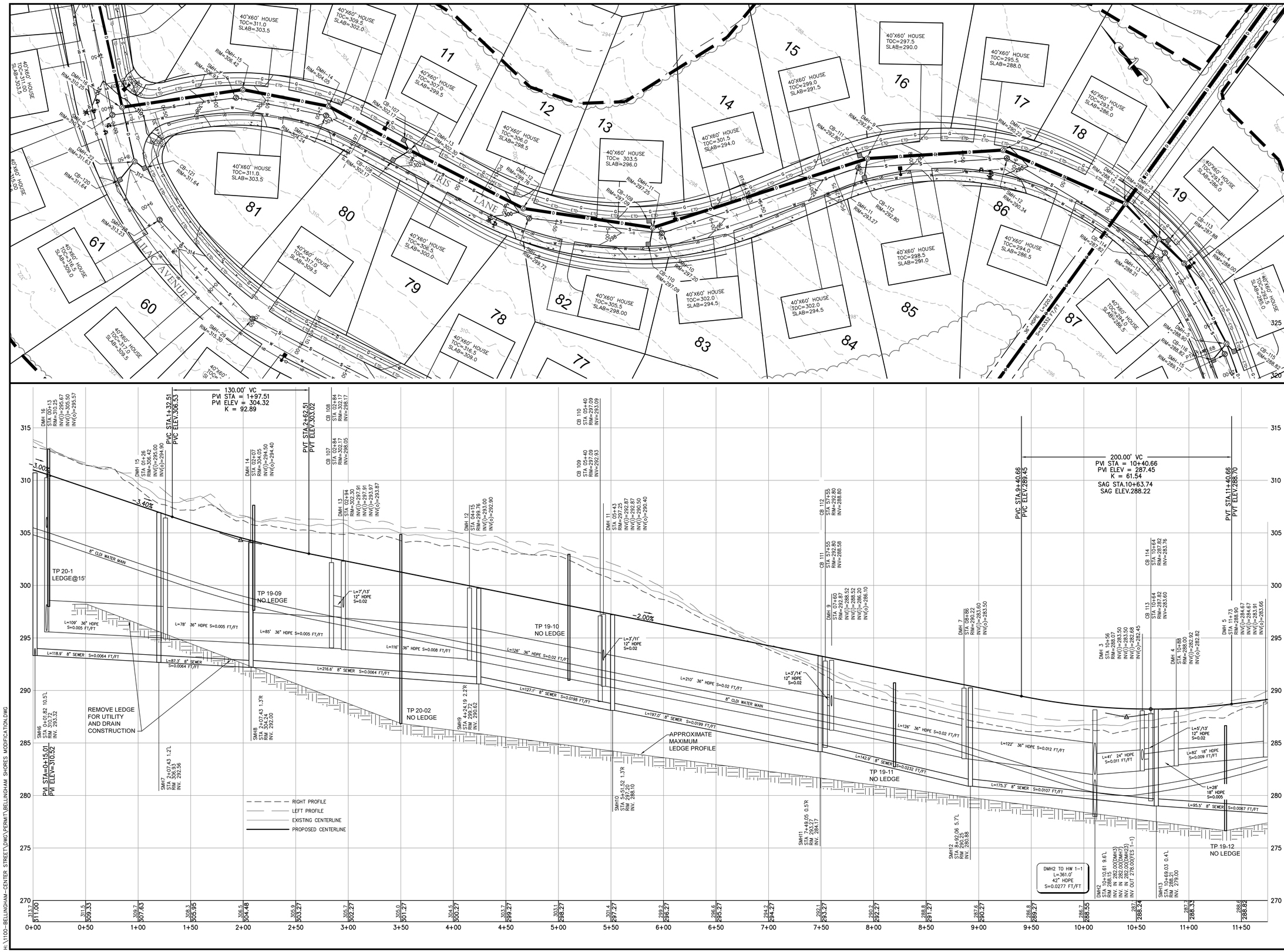

TURNING POINT ENGINEERING
CIVIL SITE DESIGN
P.O. Box 757 • Sutton, MA 01590
P:(508) 381-1515 F:(508) 647-0189
www.tpecivildesign.com

PROJECT NAME

BELLINGHAM SHORES

MAJOR RESIDENTIAL DEVELOPMENT
& DEFINITIVE SUBDIVISION
BELLINGHAM, MASSACHUSETTS

PREPARED FOR

Eastland

Eastland Partners, Inc.
997 Millbury Street
Worcester, MA 01607

REVISIONS

REV.	DATE	DESCRIPTION
1	4/28/22	PER BSC & DPW REVIEW COMMENTS

PROJECT NO.	TPE-1100
DESIGNED BY	TRB
CHECKED BY	SJO
DATE	FEBRUARY 15, 2022
CAD FILE	H:\1100-WORKING.dwg
PLAN NO.	L-295

GRAPHIC SCALE

40 0 20 40 80

(IN FEET)
Horizontal: 1 inch = 40 feet
Vertical: 1 inch = 4 feet

SHEET TITLE

IRIS LANE
PLAN & PROFILE
STA. 0+00 TO 11+75

SHEET 4 OF 9

COMMONWEALTH OF MASSACHUSETTS
RICHARD M. MANNVILLE
CIVIL
No. 28323
REGISTERED PROFESSIONAL ENGINEER
51822

SHEET NO.

C-4.4

H:\1100-BELLINGHAM-CENTER STREET\DWG\PERMIT\BELLINGHAM SHORES MODIFICATION.DWG

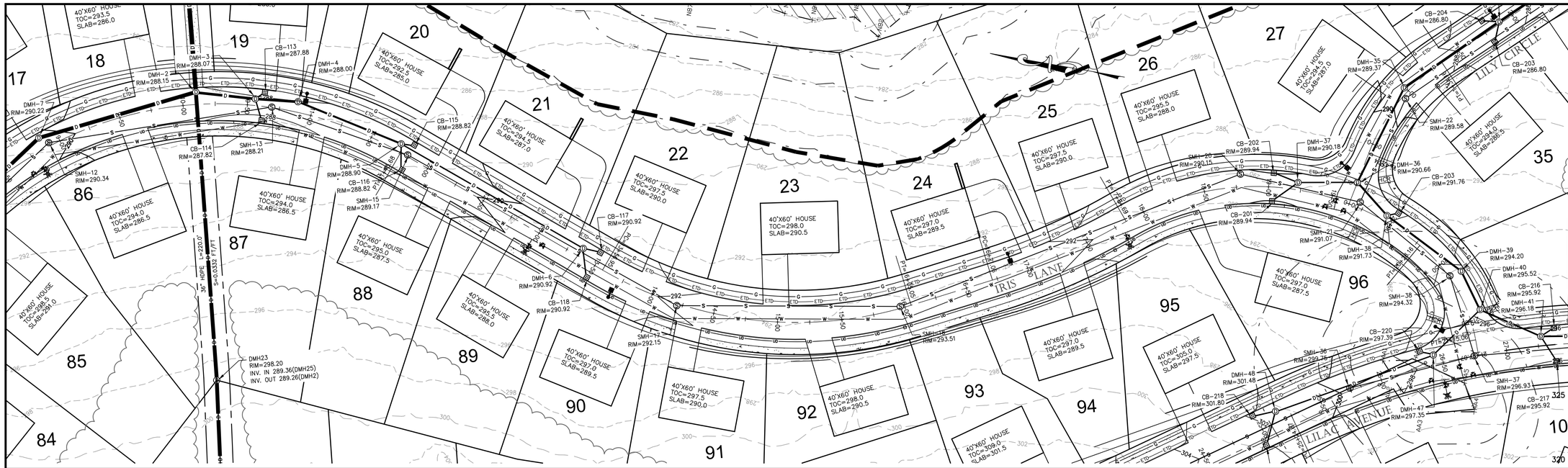

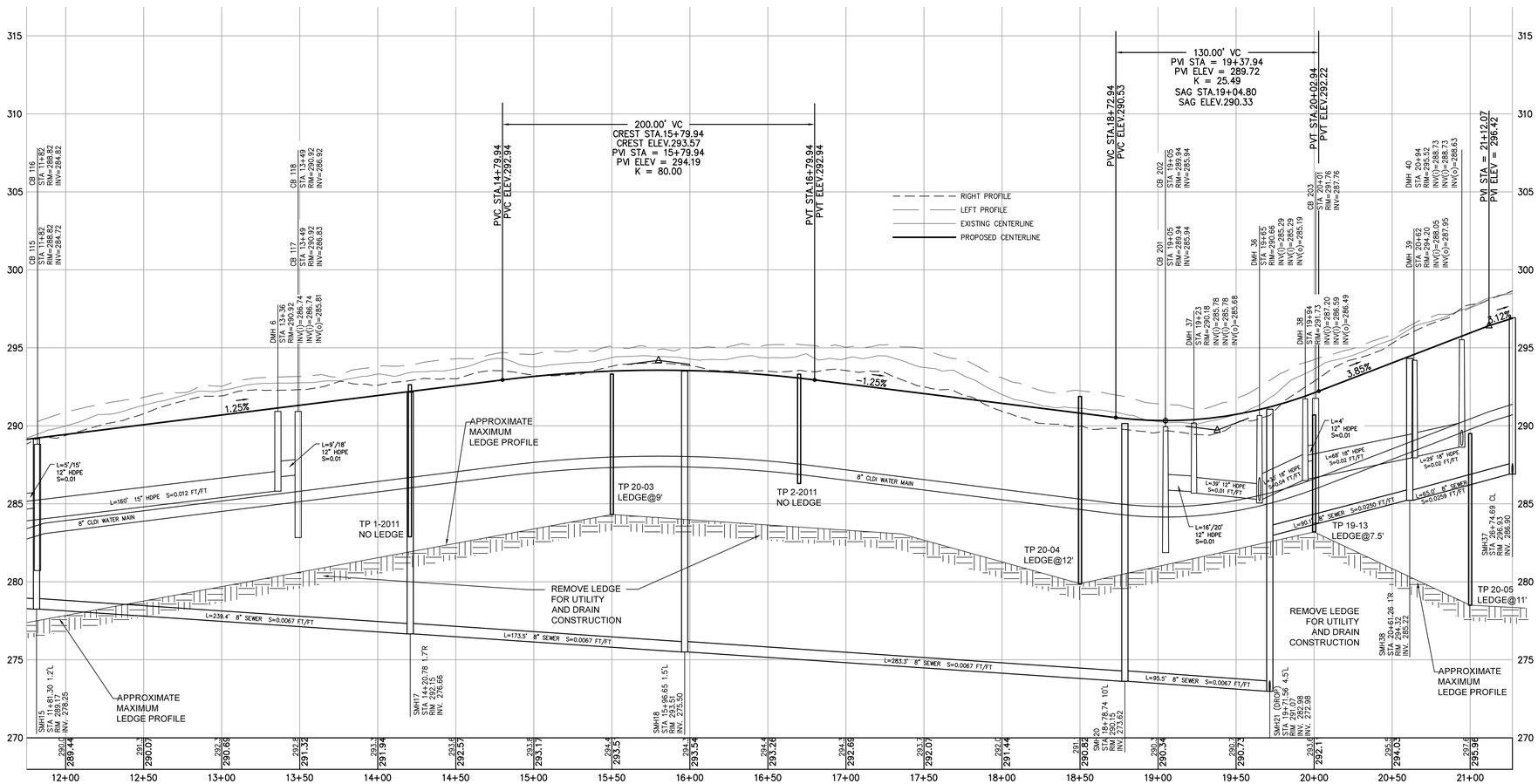

TURNING POINT ENGINEERING
CIVIL SITE DESIGN
P.O. Box 757 • Sutton, MA 01590
P:(508) 381-1515 F:(508) 647-0189
www.tpecivildesign.com

PROJECT NAME
BELLINGHAM SHORES
MAJOR RESIDENTIAL DEVELOPMENT
& DEFINITIVE SUBDIVISION
BELLINGHAM, MASSACHUSETTS

PREPARED FOR
Eastland
Eastland Partners, Inc.
997 Millbury Street
Worcester, MA 01607

REVISIONS

REV.	DATE	DESCRIPTION
1	4/28/22	PER BSC & DPW REVIEW COMMENTS

PROJECT NO.	TPE-1100
DESIGNED BY	TRB
CHECKED BY	SJO
DATE	FEBRUARY 15, 2022
CAD FILE	H:\1100-WORKING.dwg
PLAN NO.	L-295

GRAPHIC SCALE
40 0 20 40 80
(IN FEET)
Horizontal: 1 inch = 40 feet
Vertical: 1 inch = 4 feet

SHEET TITLE
IRIS LANE
PLAN & PROFILE
STA. 11+75 TO 21+27

SHEET 5 OF 9

COMMONWEALTH OF MASSACHUSETTS
RICHARD M. MANNVILLE
CIVIL
No. 28323
REGISTERED PROFESSIONAL ENGINEER
4/28/22

SHEET NO.
C-4.5

H:\1100-BELLINGHAM-CENTER STREET\DWG\PERMIT\BELLINGHAM SHORES MODIFICATION.DWG

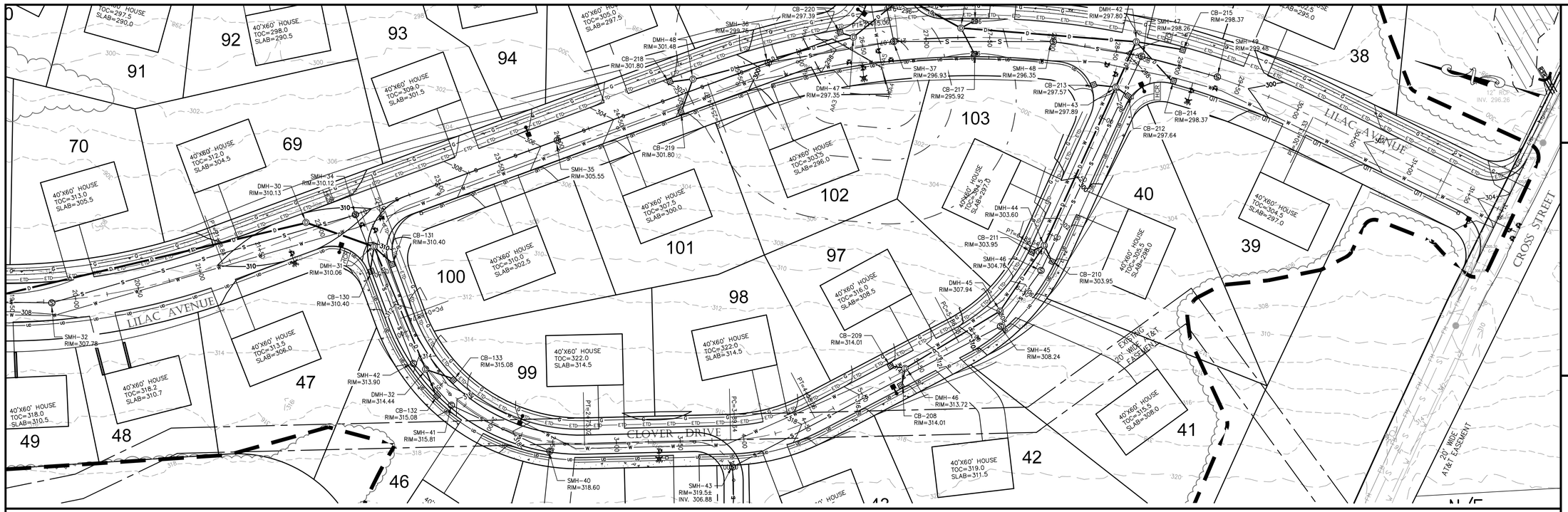

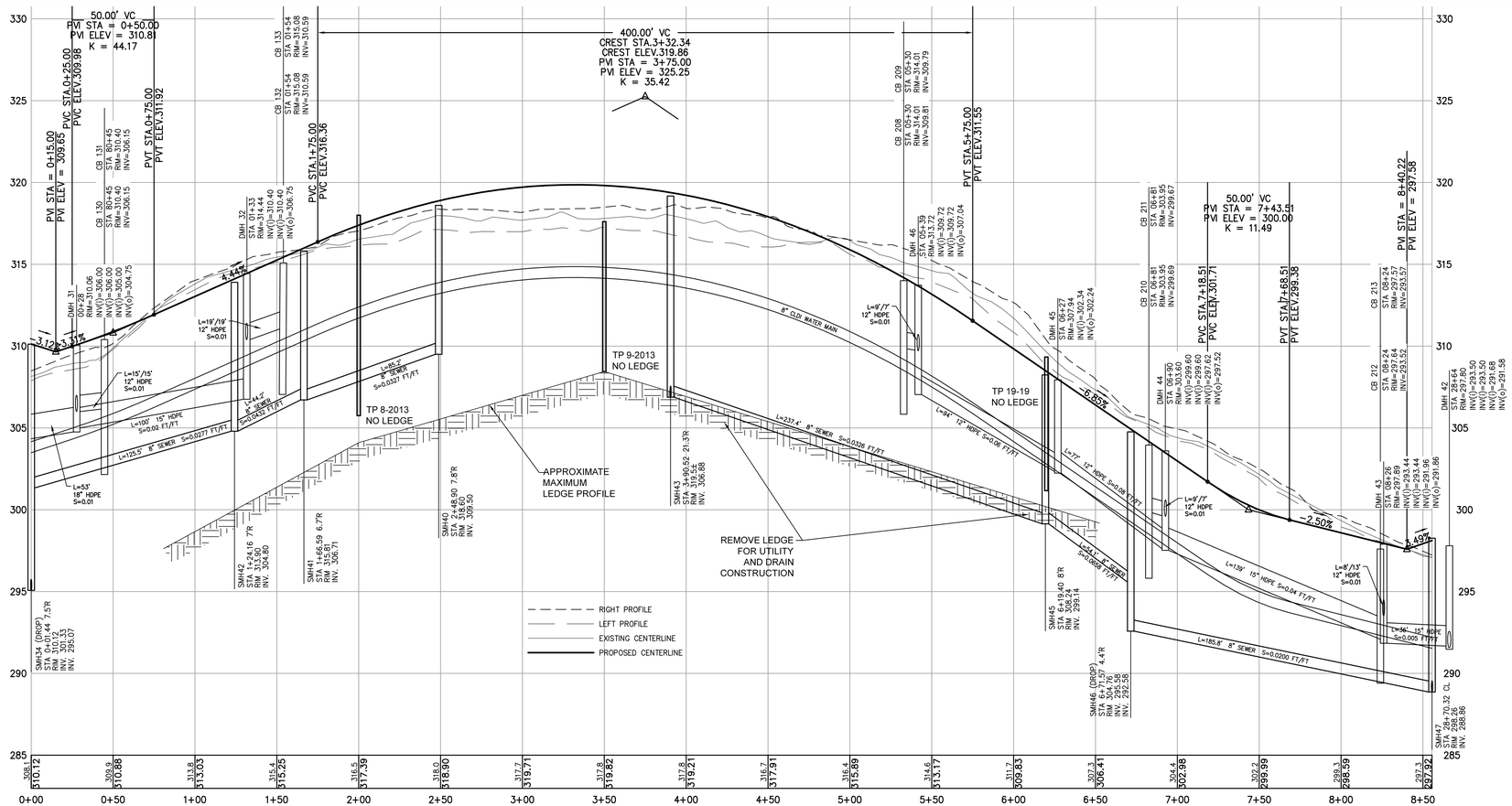

TURNING POINT ENGINEERING
CIVIL SITE DESIGN
P.O. Box 757 • Sutton, MA 01590
P:(508) 381-1515 F:(508) 647-0189
www.tpecivildesign.com

PROJECT NAME

BELLINGHAM SHORES
MAJOR RESIDENTIAL DEVELOPMENT & DEFINITIVE SUBDIVISION
BELLINGHAM, MASSACHUSETTS

PREPARED FOR

Eastland
Eastland Partners, Inc.
997 Millbury Street
Worcester, MA 01607

REVISIONS

REV.	DATE	DESCRIPTION
1	4/28/22	PER BSC & DPW REVIEW COMMENTS

PROJECT NO.	TPE-1100
DESIGNED BY	TRB
CHECKED BY	SJO
DATE	FEBRUARY 15, 2022
CAD FILE	H:\1100-WORKING.dwg
PLAN NO.	L-295

GRAPHIC SCALE

40 0 20 40 80

(IN FEET)
Horizontal: 1 inch = 40 feet
Vertical: 1 inch = 4 feet

SHEET TITLE

CLOVER DRIVE
PLAN & PROFILE
STA. 0+00 TO 8+55

SHEET 6 OF 9

COMMONWEALTH OF MASSACHUSETTS
RICHARD M. MANNVILLE
CIVIL
No. 28323
Registered Professional Engineer
51822

SHEET NO.

C-4.6

H:\1100-BELLINGHAM-CENTER STREET\DWG\PERMIT\BELLINGHAM SHORES MODIFICATION.DWG

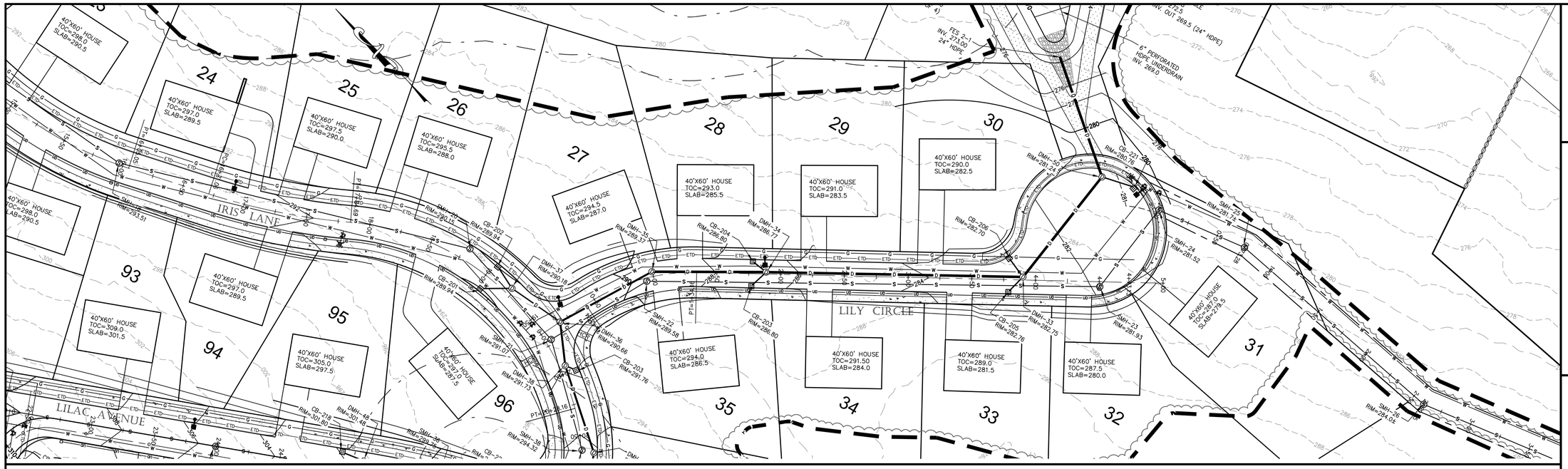

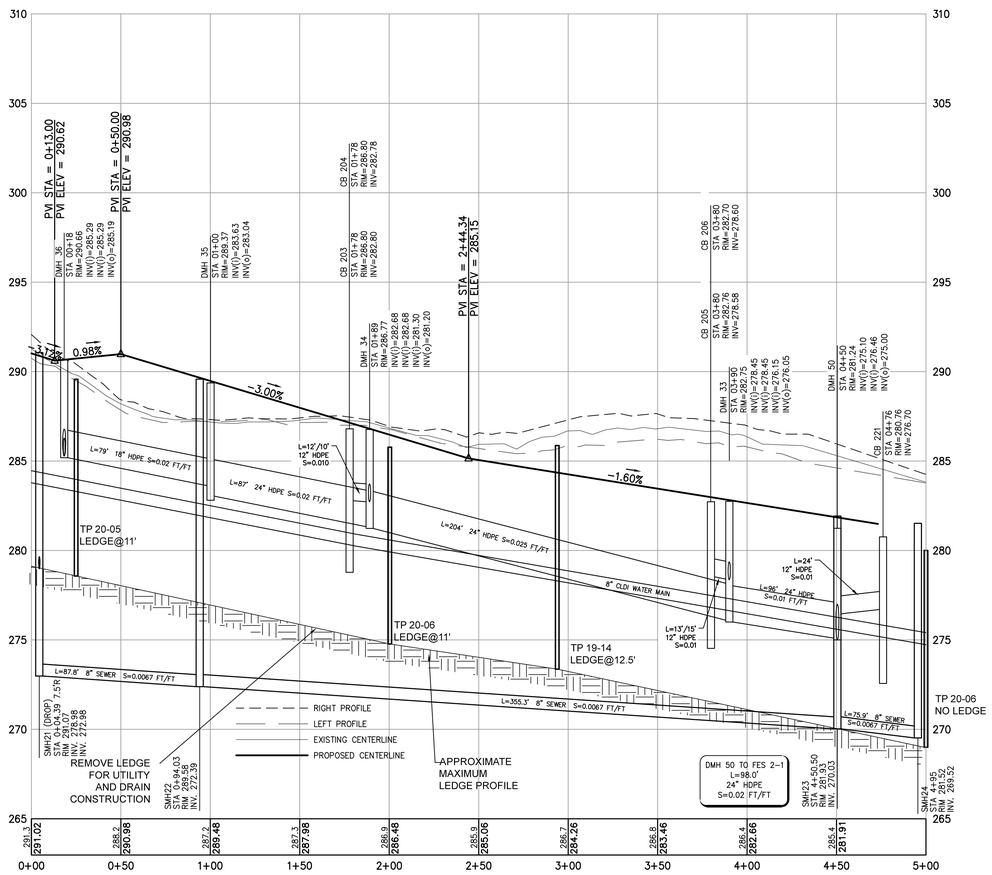

TURNING POINT ENGINEERING
CIVIL SITE DESIGN
P.O. Box 757 • Sutton, MA 01590
P:(508) 381-1515 F:(508) 647-0189
www.tpecivildesign.com

PROJECT NAME

BELLINGHAM SHORES

MAJOR RESIDENTIAL DEVELOPMENT & DEFINITIVE SUBDIVISION

BELLINGHAM, MASSACHUSETTS

PREPARED FOR

Eastland Partners, Inc.
997 Millbury Street
Worcester, MA 01607

REVISIONS

REV.	DATE	DESCRIPTION
1	4/28/22	PER BSC & DPW REVIEW COMMENTS

PROJECT NO.	TPE-1100
DESIGNED BY	TRB
CHECKED BY	SJO
DATE	FEBRUARY 15, 2022
CAD FILE	H:\1100-WORKING.dwg
PLAN NO.	L-295

GRAPHIC SCALE

40 0 20 40 80

(IN FEET)
Horizontal: 1 inch = 40 feet
Vertical: 1 inch = 4 feet

SHEET TITLE

LILY CIRCLE
PLAN & PROFILE
STA. 0+00 TO 4+41

SHEET 7 OF 9

COMMONWEALTH OF MASSACHUSETTS
RICHARD M. MAINVILLE
CIVIL
No. 28323
REGISTERED PROFESSIONAL ENGINEER
51822

SHEET NO.

C-4.7

H:\1100-BELLINGHAM-CENTER STREET\DWG\PERMIT\BELLINGHAM SHORES MODIFICATION.DWG

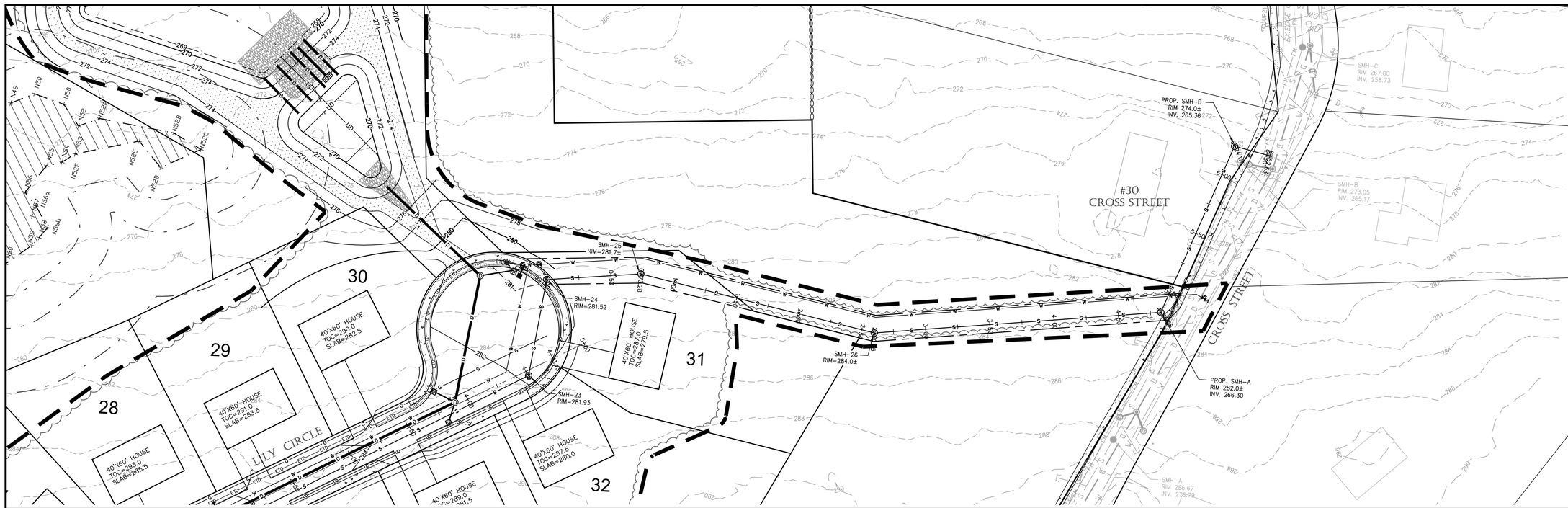

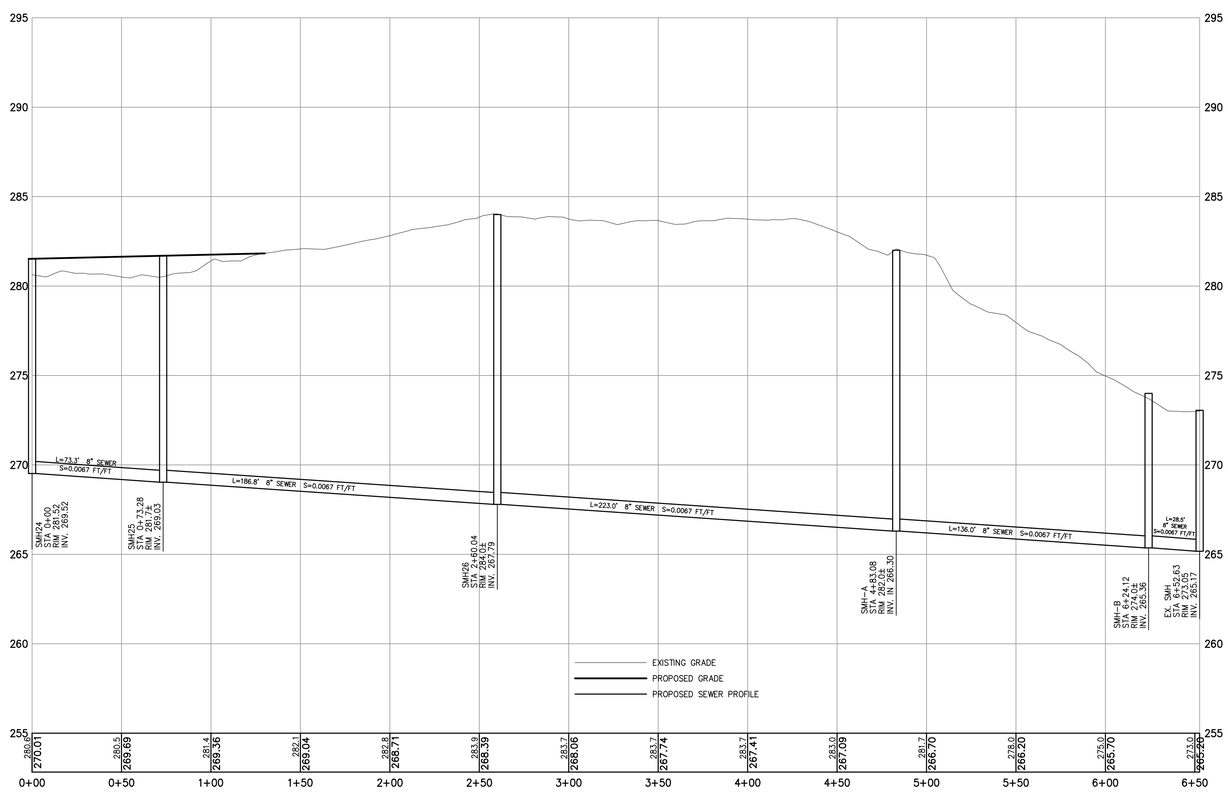

TURNING POINT ENGINEERING
CIVIL SITE DESIGN
P.O. Box 757 • Sutton, MA 01590
P:(508) 381-1515 F:(508) 647-0189
www.tpecivildesign.com

PROJECT NAME

BELLINGHAM SHORES

MAJOR RESIDENTIAL DEVELOPMENT
& DEFINITIVE SUBDIVISION
BELLINGHAM, MASSACHUSETTS

PREPARED FOR

Eastland

Eastland Partners, Inc.
997 Millbury Street
Worcester, MA 01607

REVISIONS

REV.	DATE	DESCRIPTION
1	4/28/22	PER BSC & DPW REVIEW COMMENTS

PROJECT NO.	TPE-1100
DESIGNED BY	TRB
CHECKED BY	SJO
DATE	FEBRUARY 15, 2022
CAD FILE	H:\1100-WORKING.dwg
PLAN NO.	L-295

GRAPHIC SCALE

40 0 20 40 80

(IN FEET)
Horizontal: 1 inch = 40 feet
Vertical: 1 inch = 4 feet

SHEET TITLE

CROSS-COUNTRY SEWER
PLAN & PROFILE

SHEET 8 OF 9

COMMONWEALTH OF MASSACHUSETTS
RICHARD M. MANNVILLE
CIVIL
No. 28323
REGISTERED PROFESSIONAL ENGINEER
5/18/22

SHEET NO.

C-4.8

H:\1100-BELLINGHAM-CENTER STREET\DWG\PERMIT\BELLINGHAM SHORES MODIFICATION.DWG

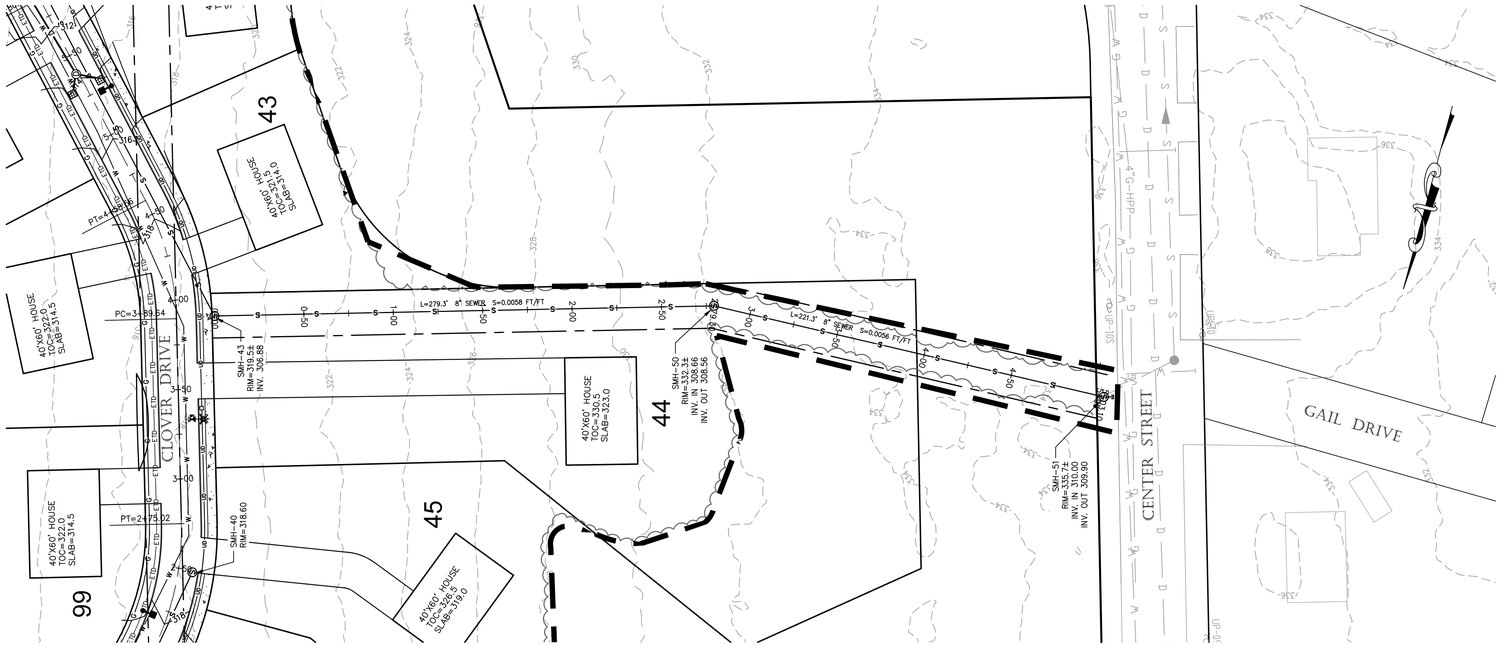

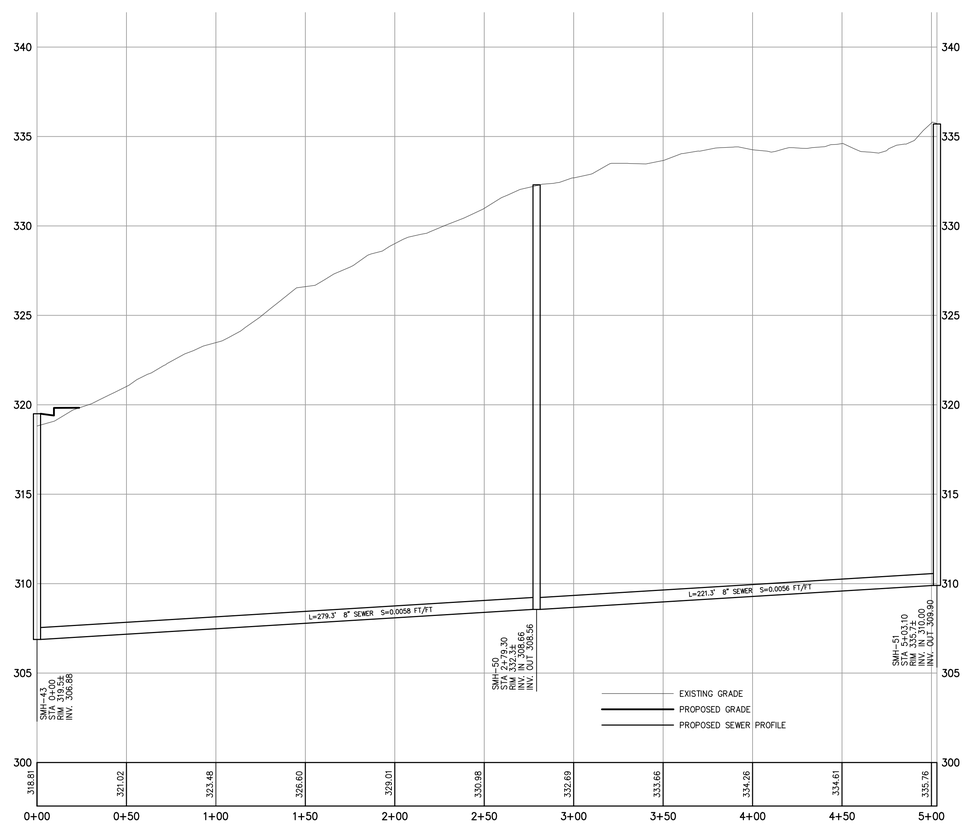

TURNING POINT ENGINEERING
CIVIL SITE DESIGN
P.O. Box 757 • Sutton, MA 01590
P:(508) 381-1515 F:(508) 647-0189
www.tpecivildesign.com

PROJECT NAME

BELLINGHAM SHORES

MAJOR RESIDENTIAL DEVELOPMENT & DEFINITIVE SUBDIVISION

BELLINGHAM, MASSACHUSETTS

PREPARED FOR

Eastland

Eastland Partners, Inc.
997 Millbury Street
Worcester, MA 01607

REVISIONS

REV.	DATE	DESCRIPTION
1	4/28/22	PER BSC & DPW REVIEW COMMENTS

PROJECT NO.	TPE-1100
DESIGNED BY	TRB
CHECKED BY	SJO
DATE	FEBRUARY 15, 2022
CAD FILE	H:\1100-WORKING.dwg
PLAN NO.	L-295

GRAPHIC SCALE

40 0 20 40 80

(IN FEET)
Horizontal: 1 inch = 40 feet
Vertical: 1 inch = 4 feet

SHEET TITLE

CROSS-COUNTRY SEWER PLAN & PROFILE

SHEET 9 OF 9

COMMONWEALTH OF MASSACHUSETTS
RICHARD M. MANNVILLE
CIVIL
No. 28323
REGISTERED PROFESSIONAL ENGINEER
5/18/22

SHEET NO.

C-4.9

H:\1100-BELLINGHAM-CENTER STREET\DWG\PERMIT\BELLINGHAM SHORES MODIFICATION.DWG